

~Map symbols~

	Border		JR Station
	Municipal boundaries		Road side station
	Expressway		Hot spring
	National highway		Temple
	Local Road		Shrine
	JR Line		Sightseeing Spots
	Private railway sandrope way		Campground
	Tourist Facilities		Cherry Blossom
	Interchange Junction		Autumn Leaves
	Service area		
	Parking area		

3km




### Chosa Kaikan

Every year in October, brightly decorated Chosa drum floats are paraded through town for the Chosa Festival. At Toyohama's Chosa Kaikan museum, you can see an actual Chosa drum float on display, along with footage where you can feel the energy of the festival regardless of when you visit.




### Ibuki Island

Ibuki Island is known for its plentiful, high-quality "Iriko" (dried anchovy bouillon). The island is the venue for the Setouchi Triennale, where visitors can enjoy fusion nature and art. Take a rest among the artwork at a hermitage designed to incorporate island culture, using bamboo steamers used in the production of "Iriko" (dried anchovy bouillon) and more.




### No.68 & No.69: Jinne-in & Kannon-ji Temple

This temple was established more than 1,300 years ago by the Buddhist priest Nissho Shomin, then when Kobo Daishi was the 7th Head Priest, he enshrined Honzon Shokanzeon Bodhisattva, Kannon-ji temple. During the Meiji period, Kotohikihachimangu Shrine were moved inside Kannon-ji temple grounds as a result of the government's policy to separate Shintoism and Buddhism, and is the only place of Shikoku's eighty-eight sacred places where there are two sacred places inside one temple.



### Ichinomiya Park & Beach

Inside the park is a clock tower resembling a rocket about to take off into space, along with sculptures intended as play equipment, all designed by the world-famous sculptor Isamu Noguchi. You can enter in Isamu Noguchi's world as you play on sculptures not intended only as art but also as a playground.



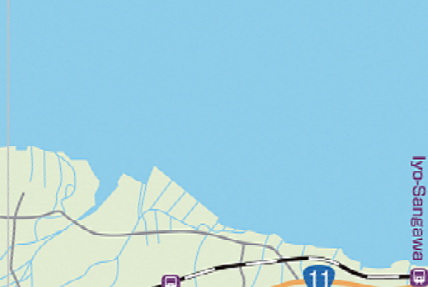
### Ariake Beach

Located inside Seto Naikai National Park, this white sand beach stretches 2 kilometers and is open for swimming in summer. Watch the beautiful setting sun sink into Iiuchinada Bay, which has earned a place on Japan's list of "100 Top Sunsets". This beach is also home to several precious sea plants.



### Kaminomachi Museum

Shikokuchuo-City boasts the top paper production in the nation. Enjoy exhibitions and sales of paper items, displays of mizuhiki (paper cord) craft, and special temporary exhibits themed around paper. You can also try papermaking using traditional Japanese methods (reservation required). 4069-1 Kawanocho, Shikokuchuo City



### Kiri no Mori "Misty Forest"

There is a café where you can enjoy tea along with snacks made on the premises (such as the famous Kiri no Mori Daifuku). Achievements of ancestors such as Tokuzan Kondo and Seigaku Ando are presented here, along with exhibitions of rocks and minerals from the Akaishi mountains. 1191-1 Umatate, Shingucho, Shikokuchuo City



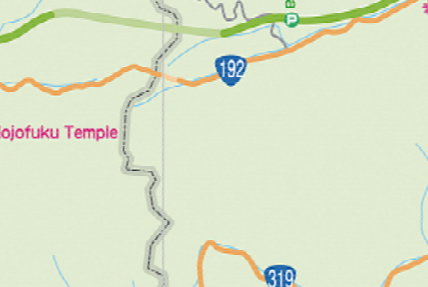
### Gyou-u Hall

In 1795, the poet Kobayashi Issa visited Gyou-u Hall (the current facility was built on the site). Achievements of ancestors such as Tokuzan Kondo and Seigaku Ando are presented here, along with exhibitions of rocks and minerals from the Akaishi mountains. 178-1 Irino, Doicho, Shikokuchuo City



### Suiha Kogen Highland

Located at the heart of the Suiha Mountains, these highlands are covered in yellow rape blossoms in spring, then early-blooming cosmos flowers from summer to early fall. From April to May, this spot is popular for its cherry blossom varieties, such as Somei-Yoshino, Yamazakura and Yaezakura. 306-1 Hiranooyama, Kinshucho, Shikokuchuo-City



### Senryuji

Known as the inner shrine of the Shikoku 88 site pilgrimage. The 13th spot on the "Twenty Other Sacred Places on Shikoku". It is said that Kukai (Kobo Daishi, a Buddhist monk) spent 21 days performing the Goma ritual here to ward of danger and insects and guarantee bumper crops. The main object of worship is known as the "Dangor-Warding Daishi" or "Insect-Repelling Daishi". 1200 Umatate, Shingucho, Shikokuchuo-City




### Kurozo Marshland

This 2700 square-meter marshland is located at an altitude of 600m. From the levees to the foot of the mountains grow many water plants, and you can relax at the rest area or meander along the different footpaths to enjoy all the different plants. The early morning mist makes the entire area ethereal.



### Shiozuka Plateau

Also known as the Aso of Shizuoka, this plateau is approximately 100 hectares. Don't miss the dynamic field burnings that herald the arrival of spring. In Autumn, many people come to visit to see the beautiful pampas grass fields. This sightseeing spot is also known for being Instagrammable.



### Hi no Ji Valley

The meandering Iya river forms a shape here that looks like the hiragana letter "hi", earning this valley its name. This gorge, created from Nature itself, offers stunning views, making it a popular spot among visitors.




### Kaminomachi Museum

Shikokuchuo-City boasts the top paper production in the nation. Enjoy exhibitions and sales of paper items, displays of mizuhiki (paper cord) craft, and special temporary exhibits themed around paper. You can also try papermaking using traditional Japanese methods (reservation required). 4069-1 Kawanocho, Shikokuchuo City




### Kiri no Mori "Misty Forest"

There is a café where you can enjoy tea along with snacks made on the premises (such as the famous Kiri no Mori Daifuku). Achievements of ancestors such as Tokuzan Kondo and Seigaku Ando are presented here, along with exhibitions of rocks and minerals from the Akaishi mountains. 1191-1 Umatate, Shingucho, Shikokuchuo City




### Gyou-u Hall

In 1795, the poet Kobayashi Issa visited Gyou-u Hall (the current facility was built on the site). Achievements of ancestors such as Tokuzan Kondo and Seigaku Ando are presented here, along with exhibitions of rocks and minerals from the Akaishi mountains. 178-1 Irino, Doicho, Shikokuchuo City



### Suiha Kogen Highland

Located at the heart of the Suiha Mountains, these highlands are covered in yellow rape blossoms in spring, then early-blooming cosmos flowers from summer to early fall. From April to May, this spot is popular for its cherry blossom varieties, such as Somei-Yoshino, Yamazakura and Yaezakura. 306-1 Hiranooyama, Kinshucho, Shikokuchuo-City



### Senryuji

Known as the inner shrine of the Shikoku 88 site pilgrimage. The 13th spot on the "Twenty Other Sacred Places on Shikoku". It is said that Kukai (Kobo Daishi, a Buddhist monk) spent 21 days performing the Goma ritual here to ward of danger and insects and guarantee bumper crops. The main object of worship is known as the "Dangor-Warding Daishi" or "Insect-Repelling Daishi". 1200 Umatate, Shingucho, Shikokuchuo-City



### Kurozo Marshland

This 2700 square-meter marshland is located at an altitude of 600m. From the levees to the foot of the mountains grow many water plants, and you can relax at the rest area or meander along the different footpaths to enjoy all the different plants. The early morning mist makes the entire area ethereal.



### Shiozuka Plateau

Also known as the Aso of Shizuoka, this plateau is approximately 100 hectares. Don't miss the dynamic field burnings that herald the arrival of spring. In Autumn, many people come to visit to see the beautiful pampas grass fields. This sightseeing spot is also known for being Instagrammable.



### Hi no Ji Valley

The meandering Iya river forms a shape here that looks like the hiragana letter "hi", earning this valley its name. This gorge, created from Nature itself, offers stunning views, making it a popular spot among visitors.

